

**SURVEY PLAN OF DISTRICT LOT 8804 AND BLOCK B
OF DISTRICT LOTS 4095, 4096 AND 8804, LILLOOET DISTRICT.**

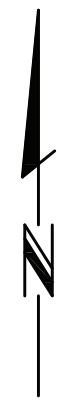
BCGS 92J.026

THIS PLAN LIES WITHIN THE
SQUAMISH-LILLOOET REGIONAL DISTRICT

2409918



THE INTENDED PLOT SIZE OF THIS PLAN IS 864mm IN
WIDTH BY 559mm IN HEIGHT (D SIZE) WHEN PLOTTED AT
A SCALE OF 1:2000



LEGEND

GRID BEARINGS ARE DERIVED FROM DIFFERENTIAL CARRIER
PHASE GPS OBSERVATIONS AND ARE REFERRED TO THE
CENTRAL MERIDIAN OF ZONE 10. TO OBTAIN LOCAL
ASTRONOMIC BEARINGS REFERRED TO THE MERIDIAN
THROUGH THE SOUTH EAST CORNER OF DL 8804, ADD 6° 40'.

THE UTM COORDINATES AND ESTIMATED NETWORK
HORIZONTAL ACCURACY ARE DERIVED FROM GPS SINGLE
FREQUENCY BASELINE TIES TO WHISTLER ACTIVE CONTROL
POINT (GEODEIC STATION NO. 967000).

BEARINGS TO BEARING TREES ARE MAGNETIC.

DISTANCES TO BEARING TREES ARE MEASURED FROM THE
BLAZE TO A POINT 1 METRE VERTICALLY ABOVE THE POST.

THIS PLAN SHOWS HORIZONTAL GROUND-LEVEL DISTANCES
BASED ON A MEAN ELLIPSOIDAL ELEVATION OF 335 METRES
EXCEPT WHERE OTHERWISE NOTED. TO COMPUTE GRID
DISTANCES, MULTIPLY GROUND-LEVEL DISTANCES BY THE
MEAN COMBINED FACTOR OF 0.9995488.

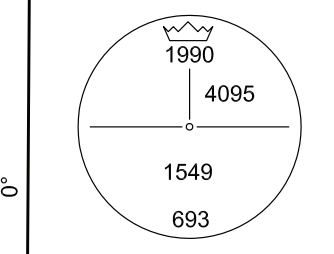
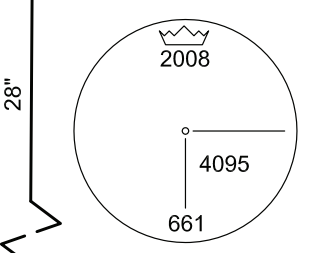
- - DENOTES STANDARD IRON POST FOUND
- - DENOTES STANDARD IRON POST PLACED
- ⊙ - DENOTES STANDARD CAPPED POST FOUND
- ⊗ - DENOTES STANDARD CAPPED POST PLACED
- Wt - DENOTES WITNESS
- NF - DENOTES NO EVIDENCE FOUND
- US - DENOTES UNSUITABLE FOR POSTING
- ha - DENOTES HECTARE

THE FIELD SURVEY REPRESENTED BY THIS PLAN WAS
COMPLETED BY MICHAEL J. SEITZ, B.C.L.S.
ON THE 19th DAY OF FEBRUARY, 2009

Fd. BT	Mkd.	Meas.
50cm BIRCH	224°	NONE 4.12

MADE BT's

37cm CEDAR	28°	4.17
34cm CEDAR	73°	4.00



Fd. BT's	Mkd.	Meas.
35cm PINE	10°	23 4.65
26cm PINE	168°	33 6.46

DL 1549

AREA OF BLOCK B IN DL 8804 = 3.60 ha
AREA OF BLOCK B IN DL 4096 = 3.60 ha
AREA OF BLOCK B IN DL 4095 = 3.48 ha
TOTAL AREA OF BLOCK B = 10.7 ha

UNSURVEYED
CROWN LAND

DATUM.....NAD83(CSRS), UTM ZONE 10
UTM NORTHING.....5569783.3
UTM EASTING.....510064.9
COMBINED SCALE FACTOR 0.9995488
ESTIMATED NETWORK HORIZONTAL ACCURACY IS 0.1 METRES

BENNETT LAND SURVEYING LTD.
B.C. LAND SURVEYORS
#201 - 275 FELL AVENUE
NORTH VANCOUVER, B.C.
V7P 3R5
PH. 604-990-4968
FX. 604-990-6856
www.bennettsurveys.com

JOB DIRECTORY: NV2009\13412.00-Tisdall-Property-Pemberton
PROJECT: 13412.00-Drawings\13412.00-Control.dwg
DRAWING FILE: OP13412.dwg