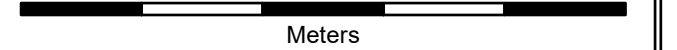


**CIVIC ADDRESS MAPS**

**Airport Road East**

0 80 160 240 320 400

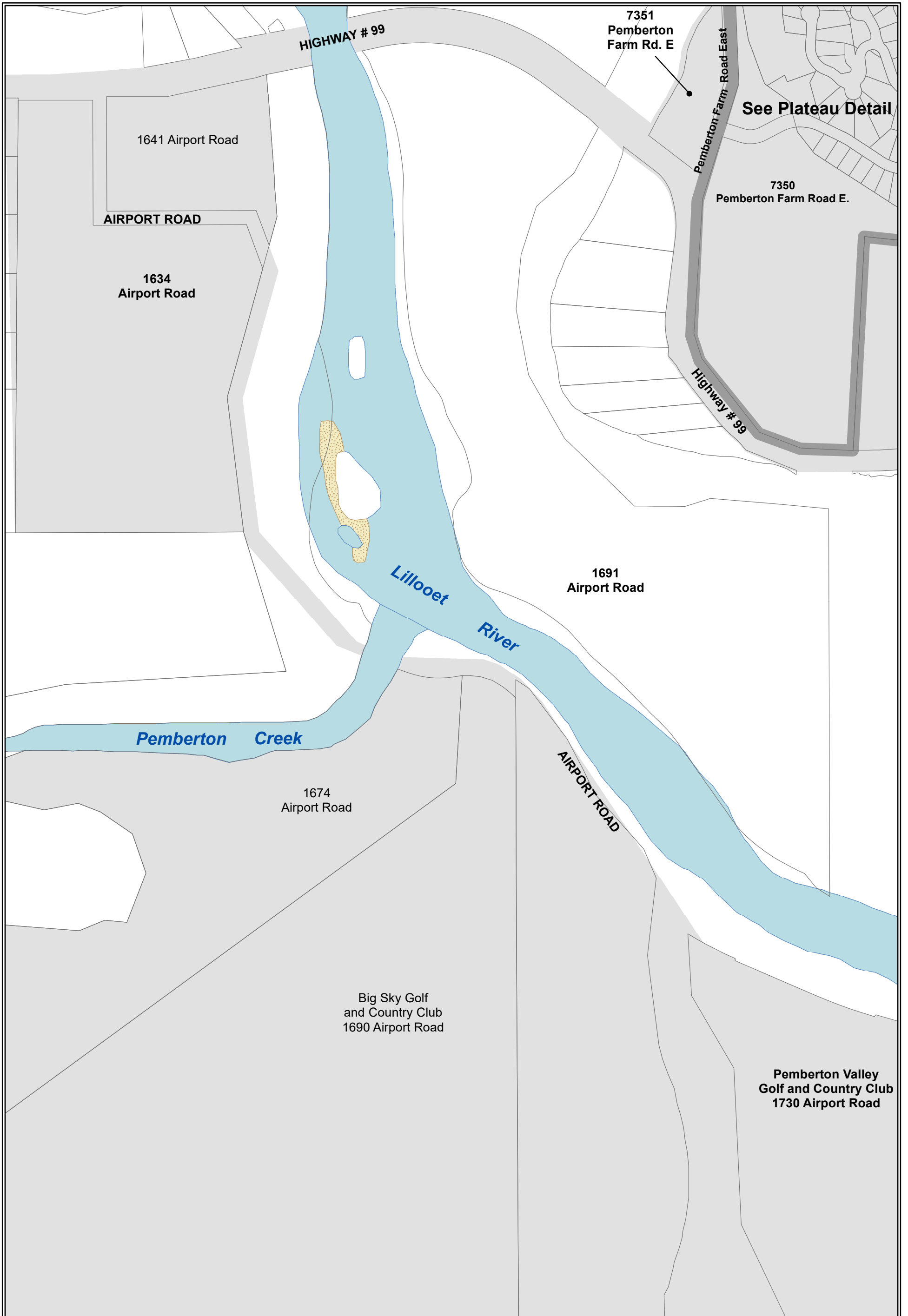


Meters

Scale 1 : 5,000

Not for legal reference.

Revised: Oct15, 2019



**CIVIC ADDRESS MAPS**

**Airport Road West**



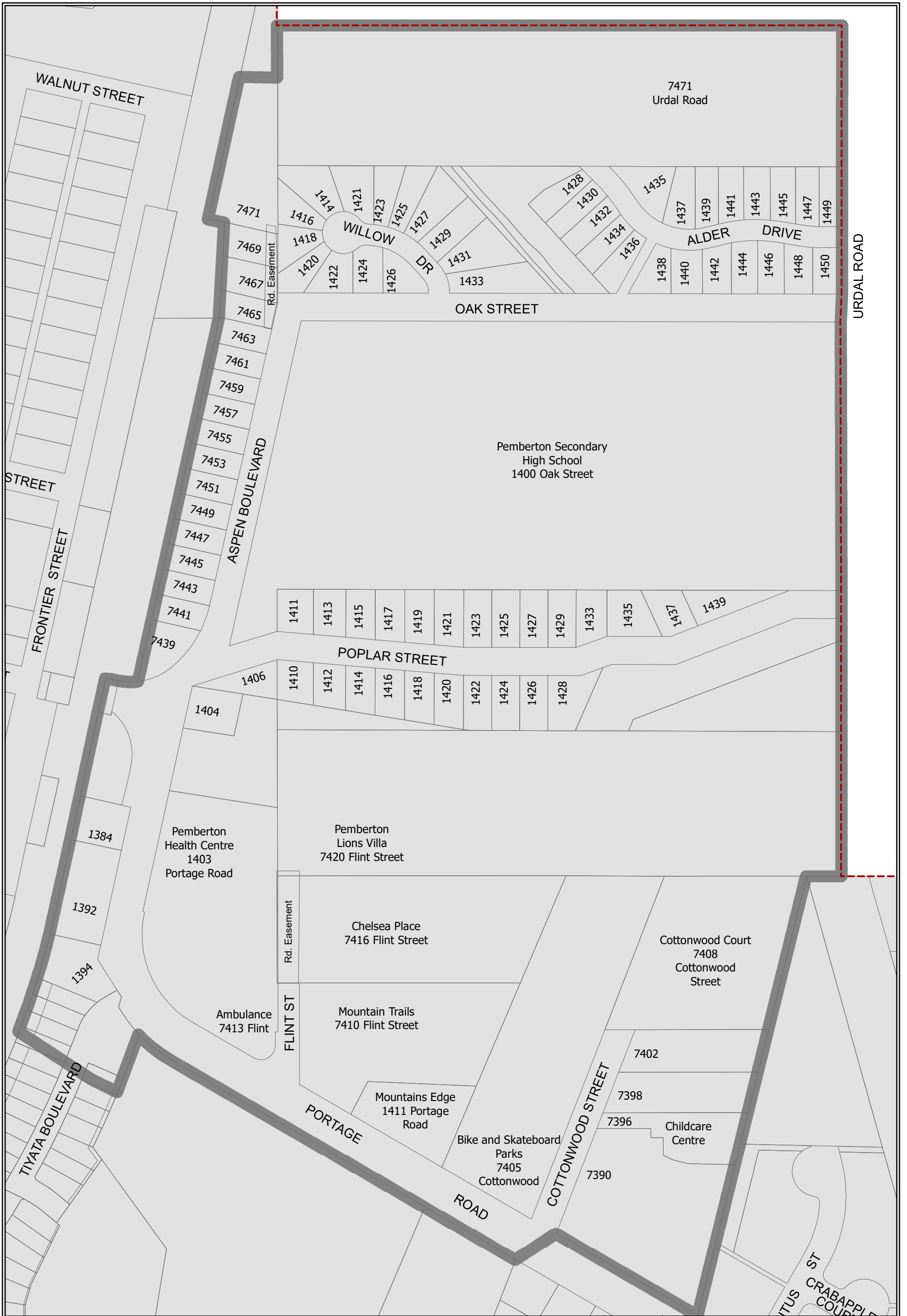
0 80 160 240 320 400

Meters


Scale 1 : 5,000

Not for legal reference.


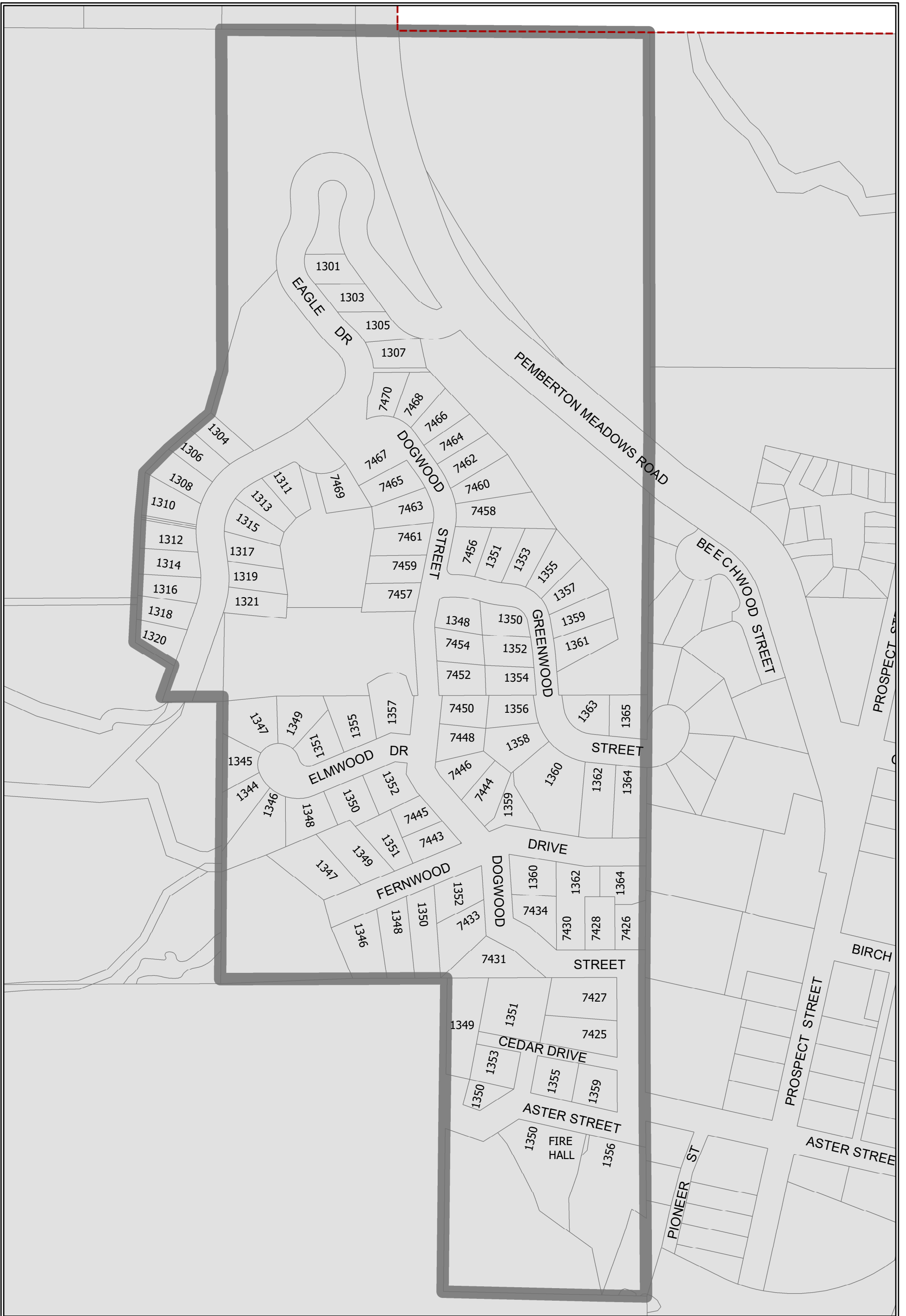
Revised: Oct15, 2019



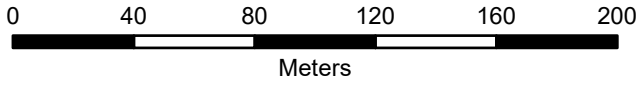
**CIVIC ADDRESS MAPS**  
**ASPEN FIELDS**



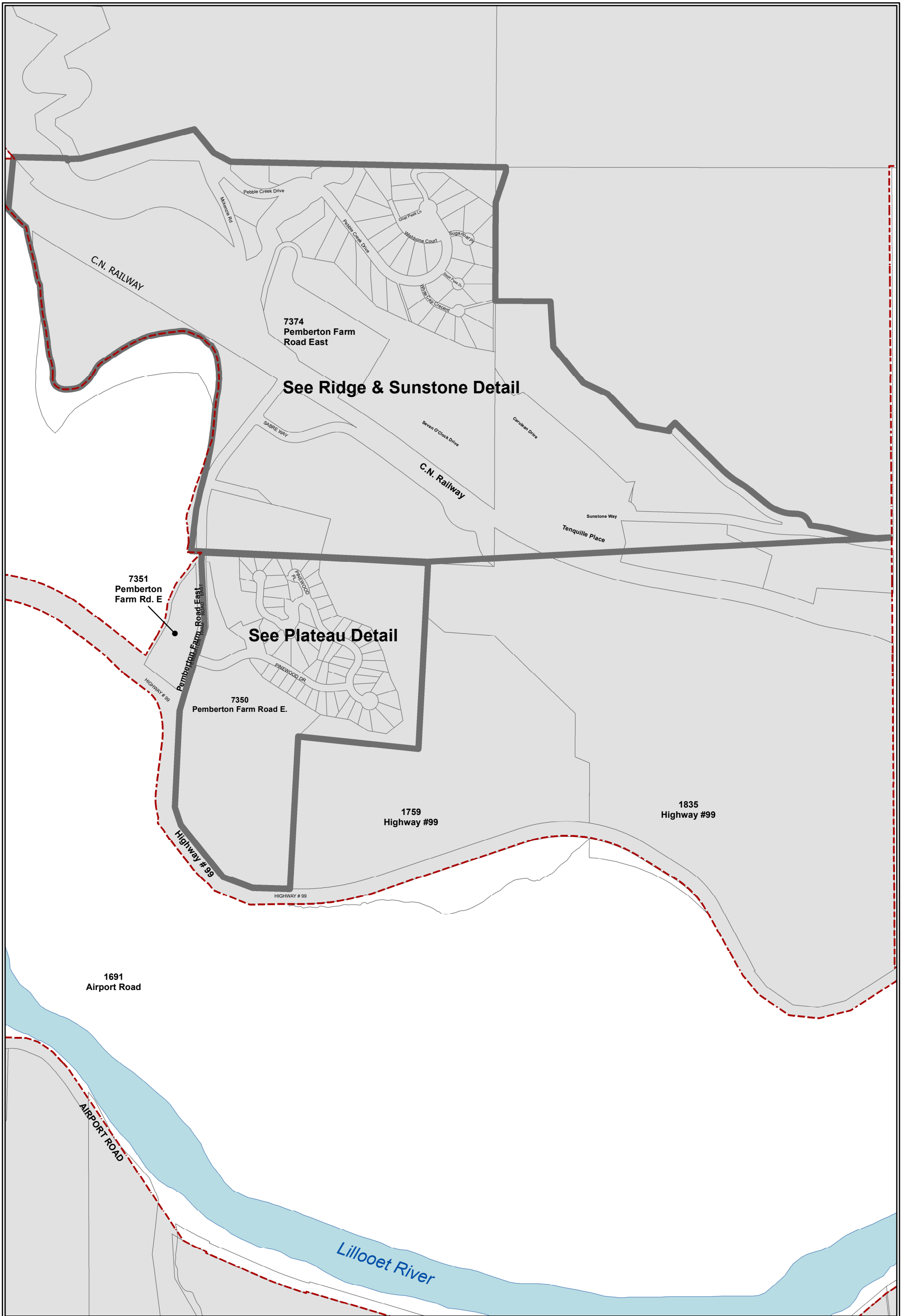
Scale 1 : 2,500  
 Not for legal reference.  
 Revised: Oct 15, 2019



**CIVIC ADDRESS MAPS**  
**BENCHLANDS**



Scale 1 : 2,500  
 Not for legal reference.  
 Revised: Oct15, 2019



**CIVIC ADDRESS MAPS**

**Hillside Area**

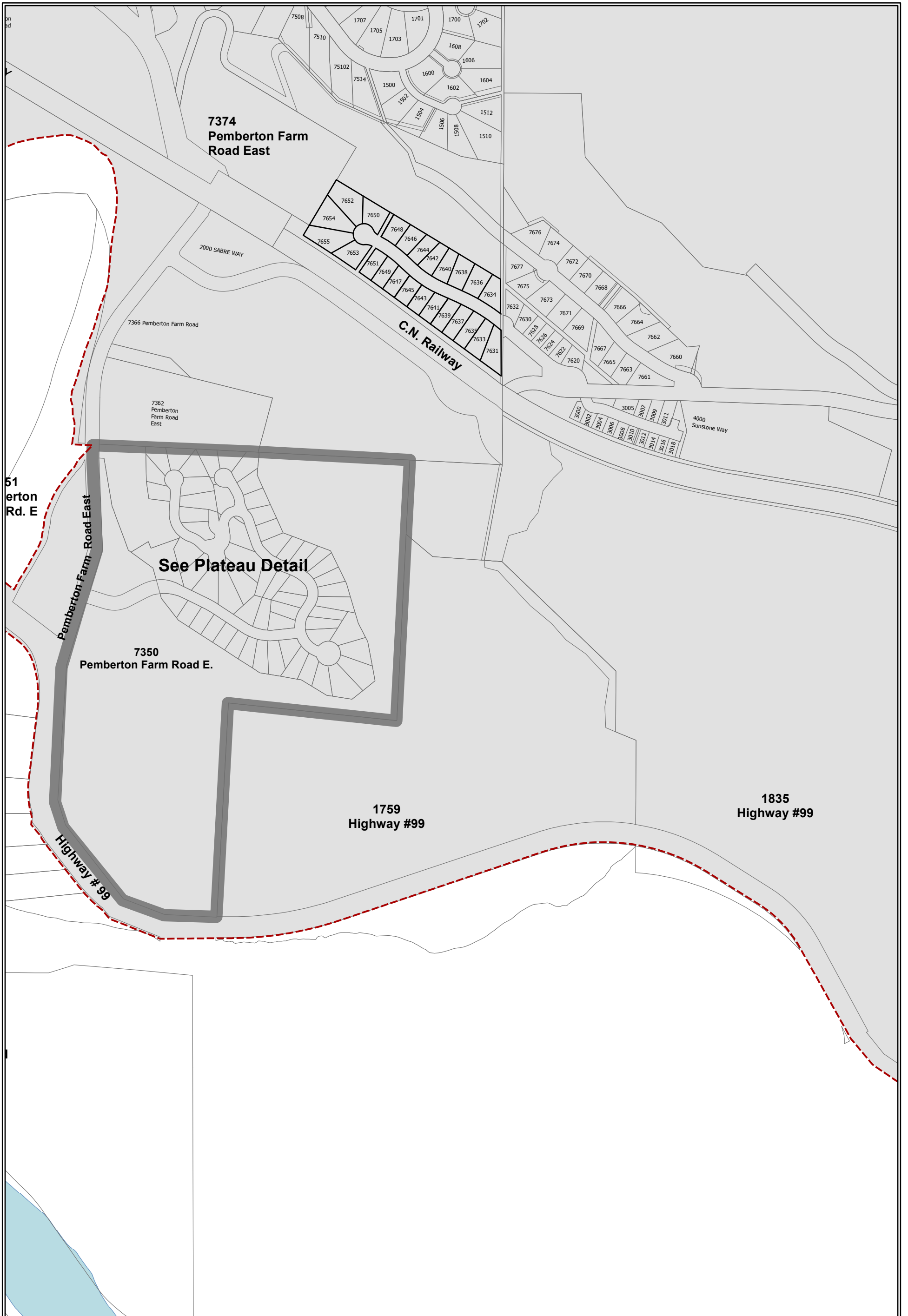


0 100 200 300 400 500

Meters

Scale 1 : 7,000

Not for legal reference.  
Revised: Oct 15, 2019



**CIVIC ADDRESS MAPS**  
**Highway #99**  
**North Area**

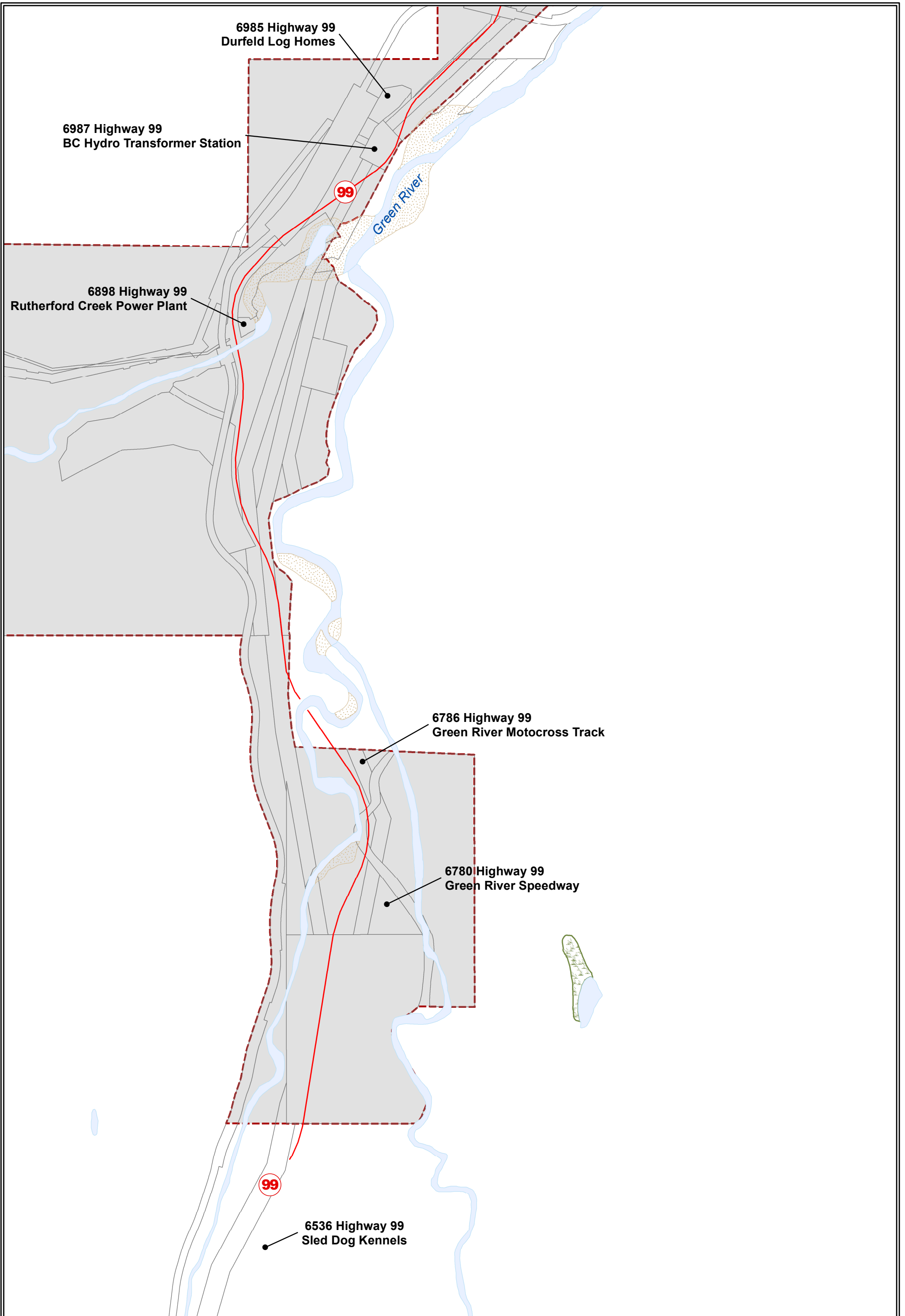


0 80 160 240 320 400

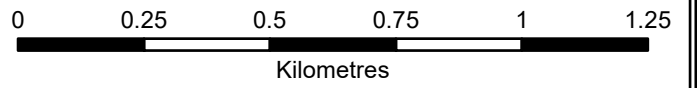
Meters

Scale 1 : 5,000

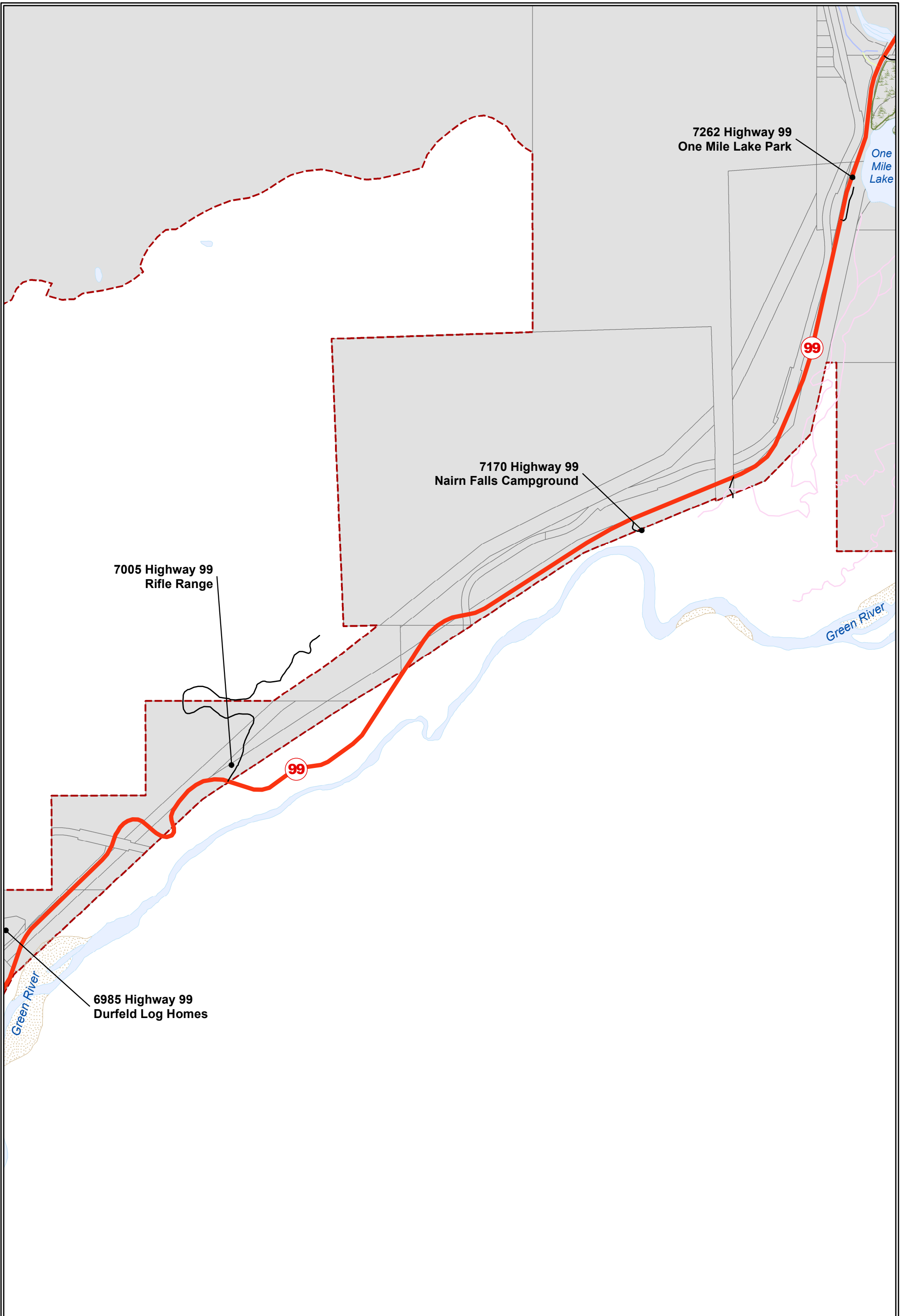
Not for legal reference.  
 Revised: October 15, 2019



**CIVIC ADDRESS MAPS**  
**HIGHWAY #99**  
**VILLAGE SOUTH PT. A**



Scale 1 : 15,000  
 Not for legal reference.  
 Revised: October 15, 2019



**CIVIC ADDRESS MAPS**  
**HIGHWAY #99**  
**VILLAGE SOUTH PT. B**



0 0.25 0.5 0.75 1 1.25

Kilometres

Scale 1 : 15,000

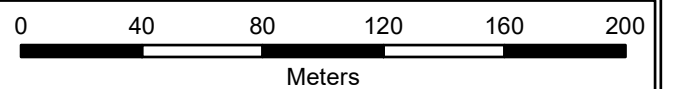
Not for legal reference.

Revised: Oct15, 2019

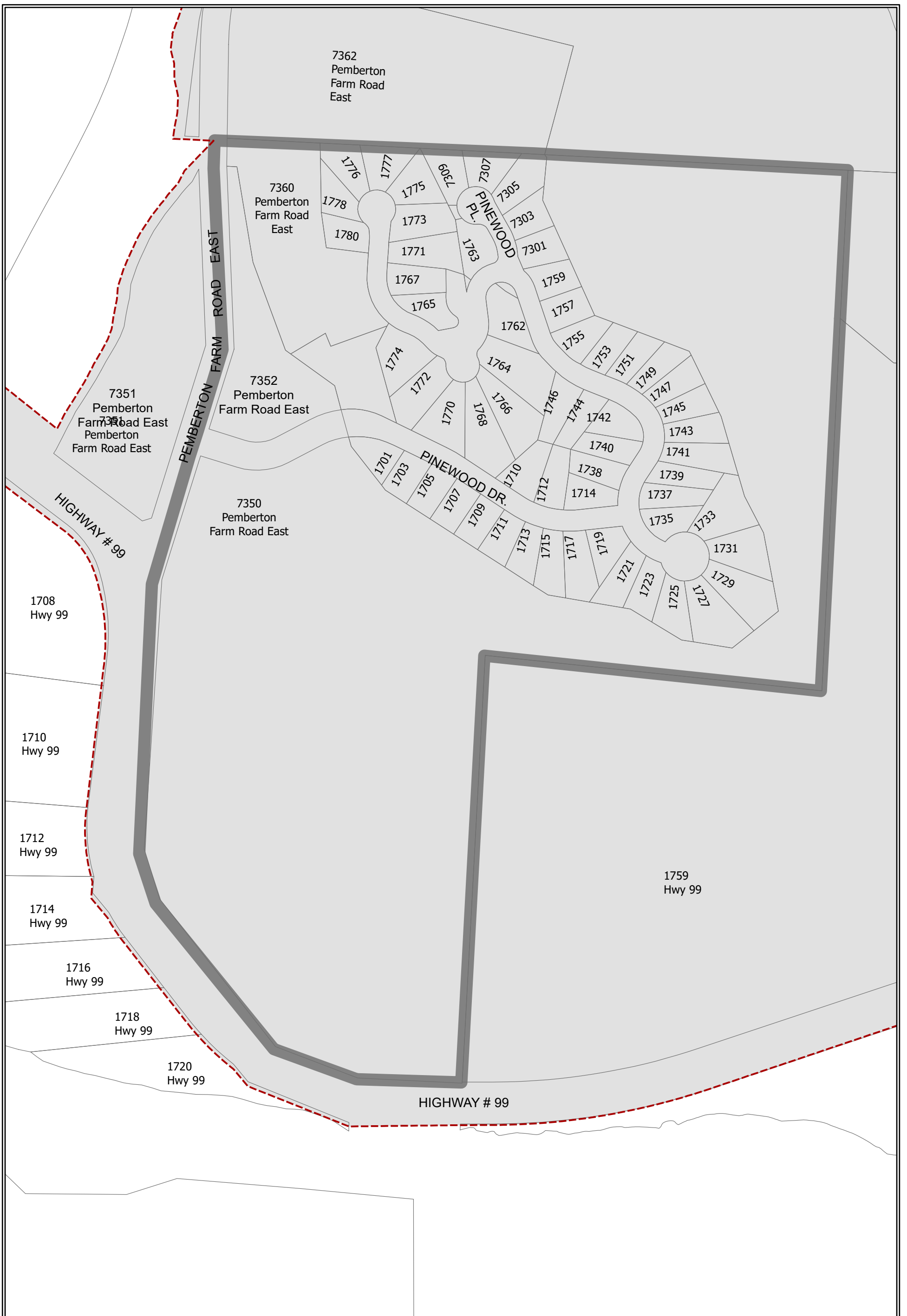




**CIVIC ADDRESS MAPS**  
**INDUSTRIAL PARK**



Scale 1 : 2,500  
Not for legal reference.  
Revised: Oct15, 2019



**CIVIC ADDRESS MAPS**  
**THE PLATEAU**



0 40 80 120 160 200

Meters

Scale 1 : 2,500

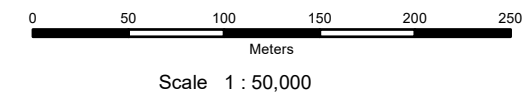
Not for legal reference.  
Revised: Oct 15, 2019

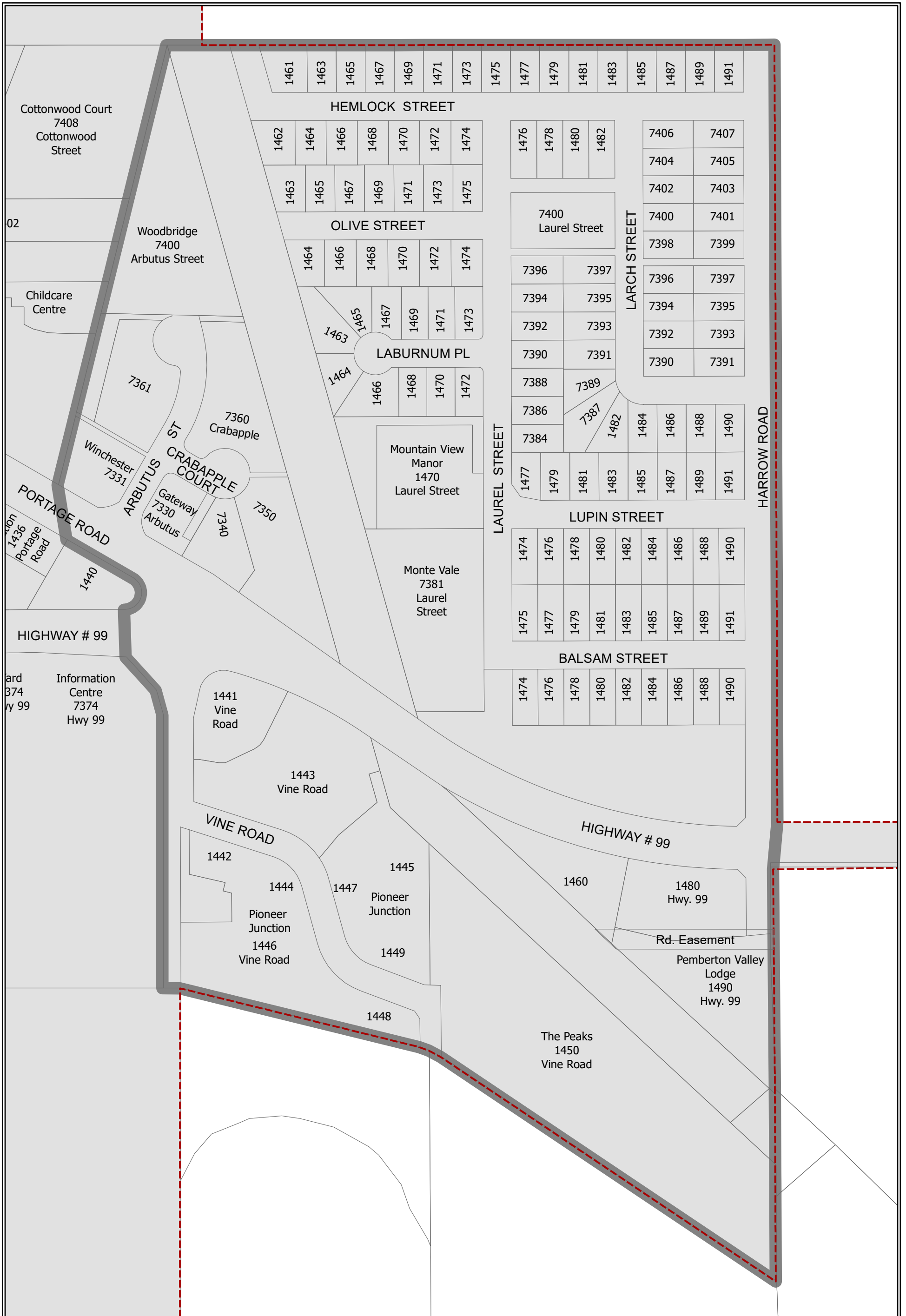


**CIVIC ADDRESS MAPS**  
**THE RIDGE AND SUNSTONE**

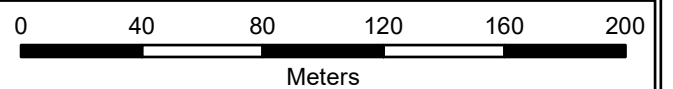


Not for legal reference.  
 Revised: Oct 15, 2019





**CIVIC ADDRESS MAPS  
THE GLEN, PEAKS AND  
PIONEER JUNCTION**



Scale 1 : 2,500  
Not for legal reference.  
Revised: Oct15, 2019



**CIVIC ADDRESS MAPS**

**VILLAGE CORE**

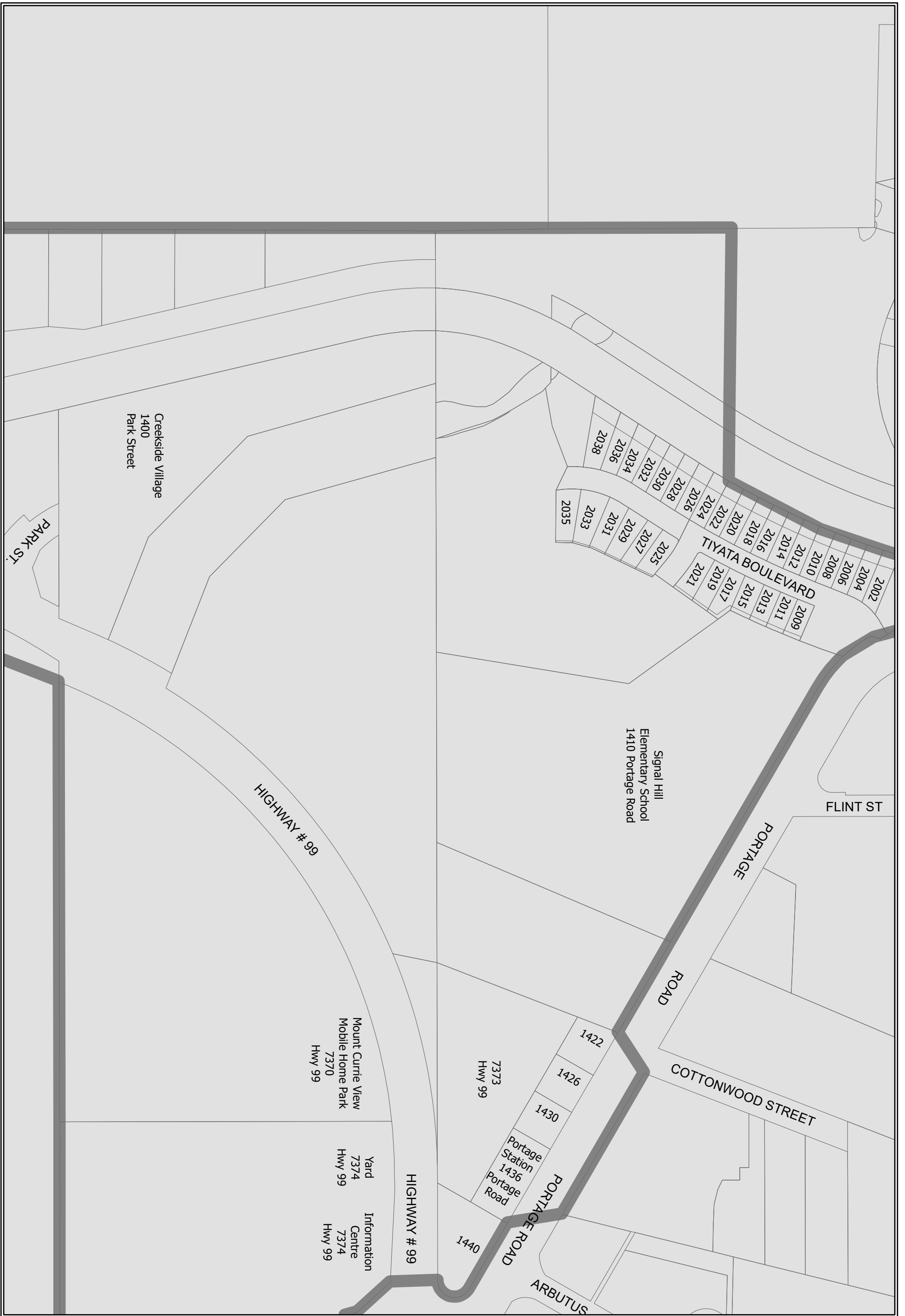


0 40 80 120 160 200

Meters

Scale 1 : 2,500

Not for legal reference.  
Revised: Oct 15 2019



**CIVIC ADDRESS MAPS**  
**VILLAGE ENTRANCE**  
**AND CREEKSIDE**



0 40 80 120 160 200

Meters

Scale 1 : 2,500

Not for legal reference.  
 Revised: Oct 15, 2019